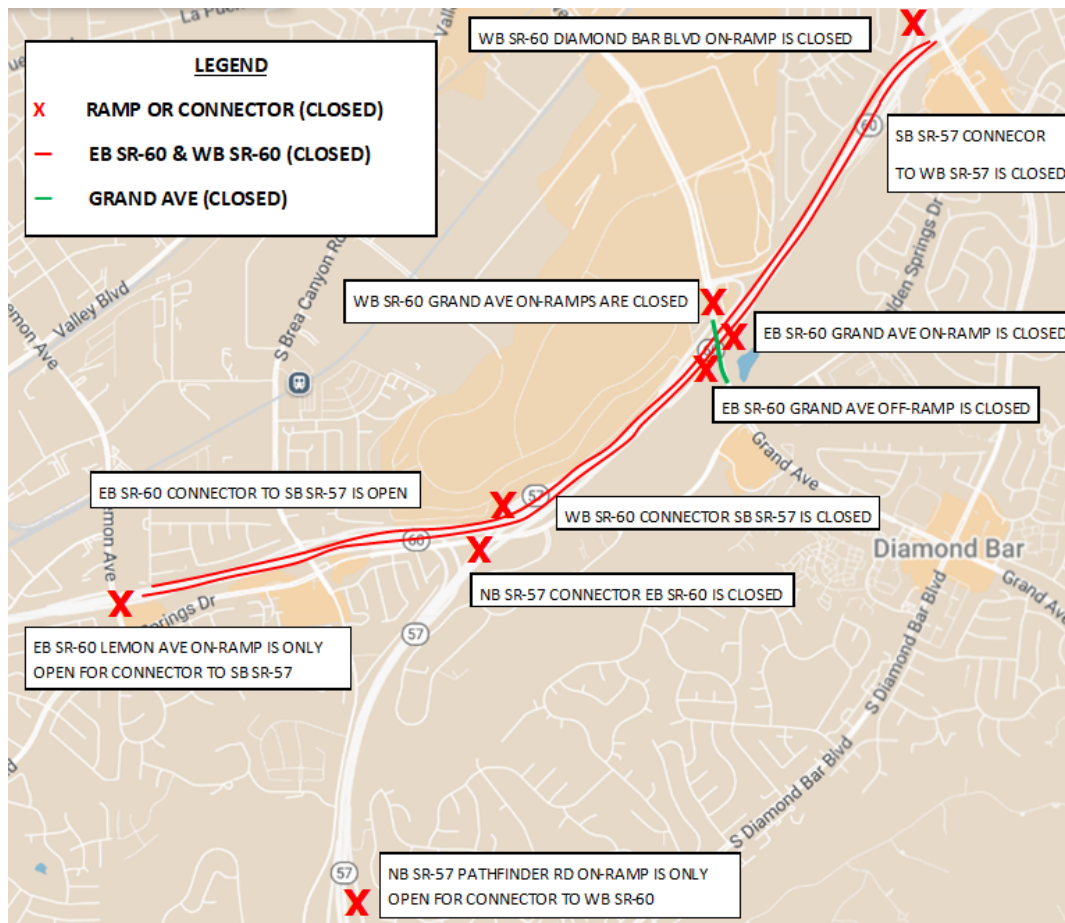


CONSTRUCTION NOTICE

SEPTEMBER 28: OVERNIGHT FULL CLOSURE OF EASTBOUND AND WESTBOUND SR-60 BETWEEN LEMON AVENUE AND DIAMOND BAR BOULEVARD FROM 12 AM - 8 AM



WHAT

Contractors are scheduled to work on SR-57 and SR-60 as part of the State Route 57/60 Confluence Chokepoint Relief Project. This includes a full overnight closure of eastbound and westbound lanes on SR-60 between Lemon Ave and Diamond Bar Blvd. Grand Ave will also be closed in both directions from Baker Pkwy to Golden Springs Dr.

WHAT TO EXPECT

All lanes on SR-60 will be fully closed in both directions between Lemon Ave and Diamond Bar Blvd, affecting connector ramps and several on- and off-ramps. Motorists should expect delays, plan ahead, and use the detour routes (see back). Residents and businesses near the construction site should anticipate possible noise, dust, and vibration due to construction activities.

Ramp & Connector Status:

- Eastbound SR-60 connector to southbound SR-57 - **OPEN**
- Northbound SR-57 Pathfinder Rd On-Ramp - **OPEN ONLY FOR CONNECTOR TO WB SR-60**
- Northbound SR-57 connector to eastbound SR-60 - **CLOSED**
- Eastbound SR-60 Lemon Ave On-Ramp - **OPEN ONLY FOR CONNECTOR TO SB SR-57**
- Eastbound SR-60 Grand Ave Off-Ramp - **CLOSED**
- Eastbound SR-60 Grand Ave On-Ramp - **CLOSED**
- Westbound SR-60 Diamond Bar Blvd On-Ramp - **CLOSED**
- Westbound SR-60 Grand Ave Off-Ramp - **CLOSED**
- Westbound SR-60 Grand Ave On-Ramps - **CLOSED**
- Southbound SR-57 connector to westbound SR-60 - **CLOSED**
- Westbound SR-60 connector to southbound SR-57 - **CLOSED**
- Grand Ave from Baker Pkwy to Golden Springs Dr - **CLOSED**

WHEN

Work will commence on **Sunday, September 28, 2025 at 12 AM** and will continue until **Sunday, September 29, 2025 at 8 AM**. Construction schedules are subject to change due to weather or other unforeseen circumstances.



866-995-5760



5760Project@sgvcog.org

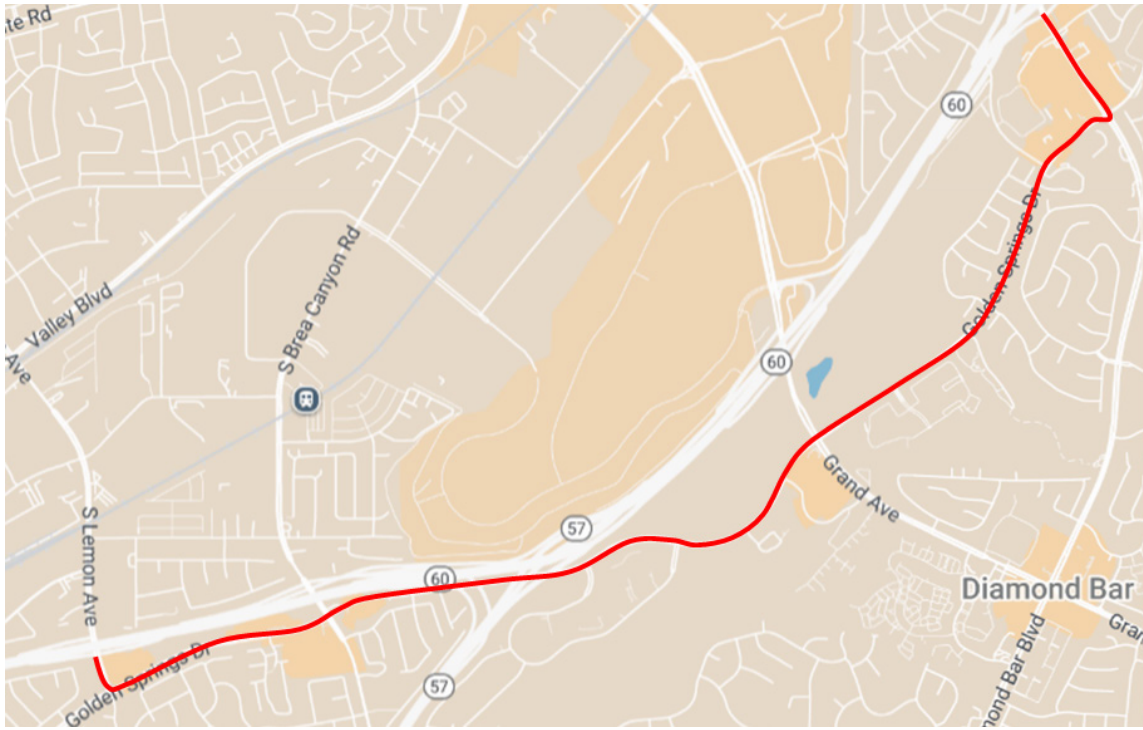


@5760Project

DETOUR ROUTES

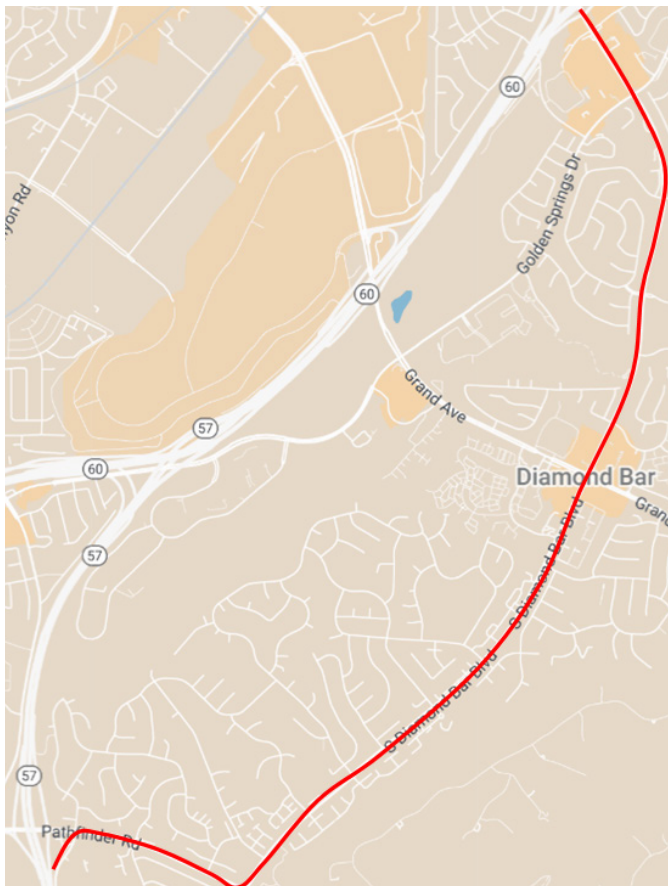
DETOUR FOR VEHICLES EXITING EASTBOUND SR-60 LEMON AVE

RIGHT ON LEMON AVE -- LEFT ON GOLDEN SPRINGS DR -- LEFT ON DIAMOND BAR BLVD



DETOUR FOR NORTHBOUND SR-57 TO EASTBOUND SR-60

RIGHT ON PATHFINDER RD -- LEFT ON DIAMOND BAR BLVD



DETOUR FOR TRUCKS EXITING EASTBOUND SR-60 LEMON AVE

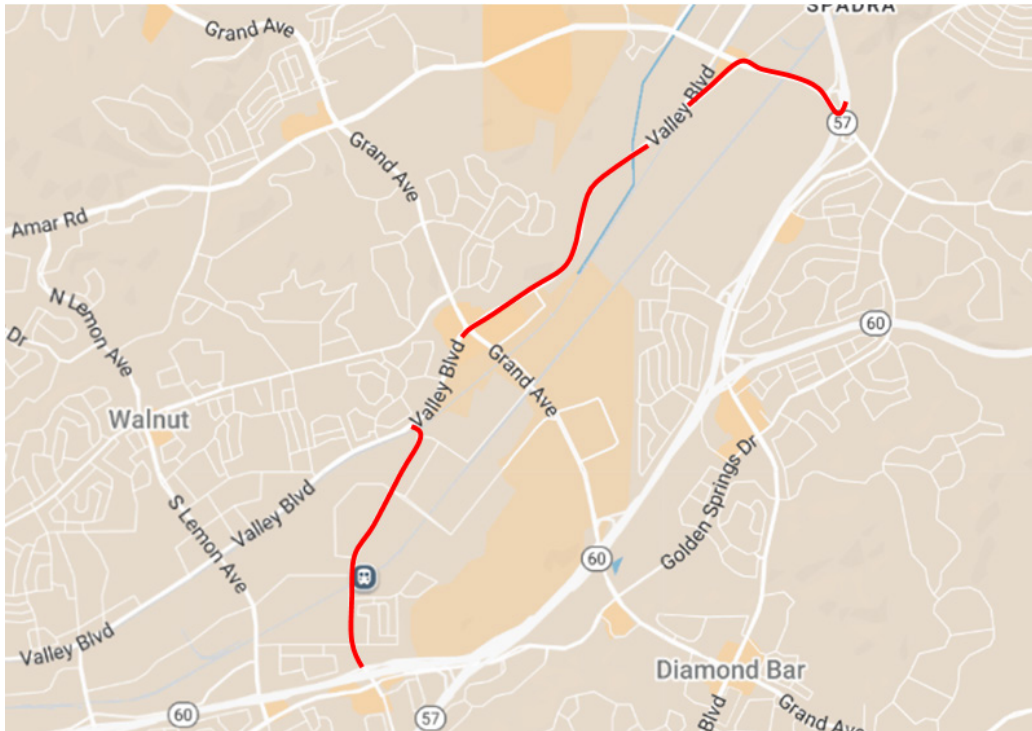
LEFT ON LEMON AVE -- RIGHT ON VALLEY BLVD -- SB SR-71 TO SR-60



DETOUR ROUTES

DETOUR FOR VEHICLES TRAVELLING SB SR-57 TO WB SR-60

RIGHT ON TEMPLE AVE -- LEFT ON VALLEY BLVD-- LEFT ON BREA CANYON RD



DETOUR FOR TRAVELLING WB SR-60

LEFT ON DIAMOND BAR BLVD -- RIGHT ON GOLDEN SPRINGS DRIVE -- RIGHT ON BREA CANYON RD

